

AIRCRAFT PARKING /
DOCKING CHART - ICAO

APRON ELEV
120 ft

TWR 126.2
GND 121.95

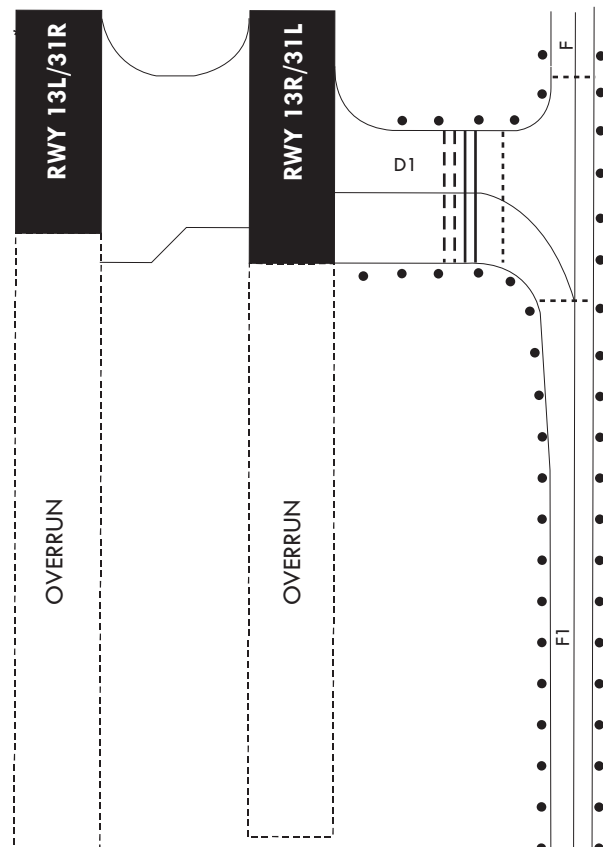
DAEGU/Daegu INTL

ELEVATIONS IN FEET
DIMENSION IN METERS
BEARINGS ARE MAGNETIC

VAR 8° W 2016
ANNUAL RATE OF CHANGE
4' W

LEGEND	
AIRCRAFT STAND	1 5
TAXIWAY LIGHT	●
SLIDING GATE	—

STANDS NR	INS COORDINATES FOR AIRCRAFT STANDS (WGS-84)	
1	35°54'03.42" N	128°38'15.04" E
2	35°54'02.40" N	128°38'16.89" E
3	35°54'01.38" N	128°38'18.73" E
4	35°53'59.13" N	128°38'20.38" E
5	35°53'58.38" N	128°38'21.74" E
6	35°53'57.62" N	128°38'23.11" E
7	35°53'56.86" N	128°38'24.48" E
31	35°54'06.23" N	128°38'15.57" E



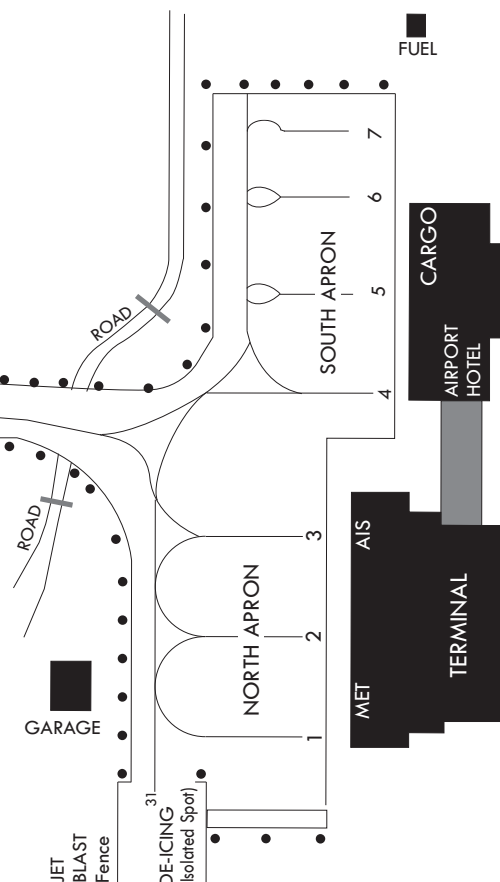
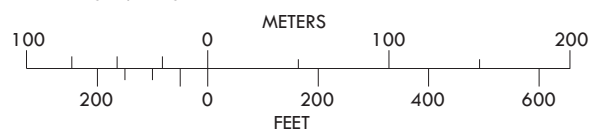
APRON		BEARING	STRENGTH
NORTH APRON (STAND 1, 2, 3)		PCN 55/R/B/W/T	CONCRETE
SOUTH APRON (STAND 4, 5, 6, 7)		PCN 49/R/B/W/T	CONCRETE
F1	WIDTH 23 m	PCN 60/R/B/W/T	CONCRETE
DE-ICING		PCN 59/F/B/X/T	ASPHALT

STAND NR	STAND AVAILABILITY
1 to 3*	Available for "C" and "D" (See note)
4 to 7*	Available for "C"
31	Available for "C"

Note
Code "C" and "D" : refer to Annex 14
Table 1-1 Aerodrome reference code

Code letter	Wing span
C	24 m up to but not including 36 m
D	36 m up to but not including 52 m

* Due to inadequate safety margin between the taxilane center line and the rear of the parked aircraft "D" on stand 1, 2 or 3, the following restriction are imposed on aircraft "D". Only one aircraft is available for entering or parking on stand 1 to 3.



Change : Information of Aircraft stands coordinates(NR4 ~ NR6) and taxilane, Establishment of ACFT stand 7.

INTENTIONALLY

LEFT

BLANK